

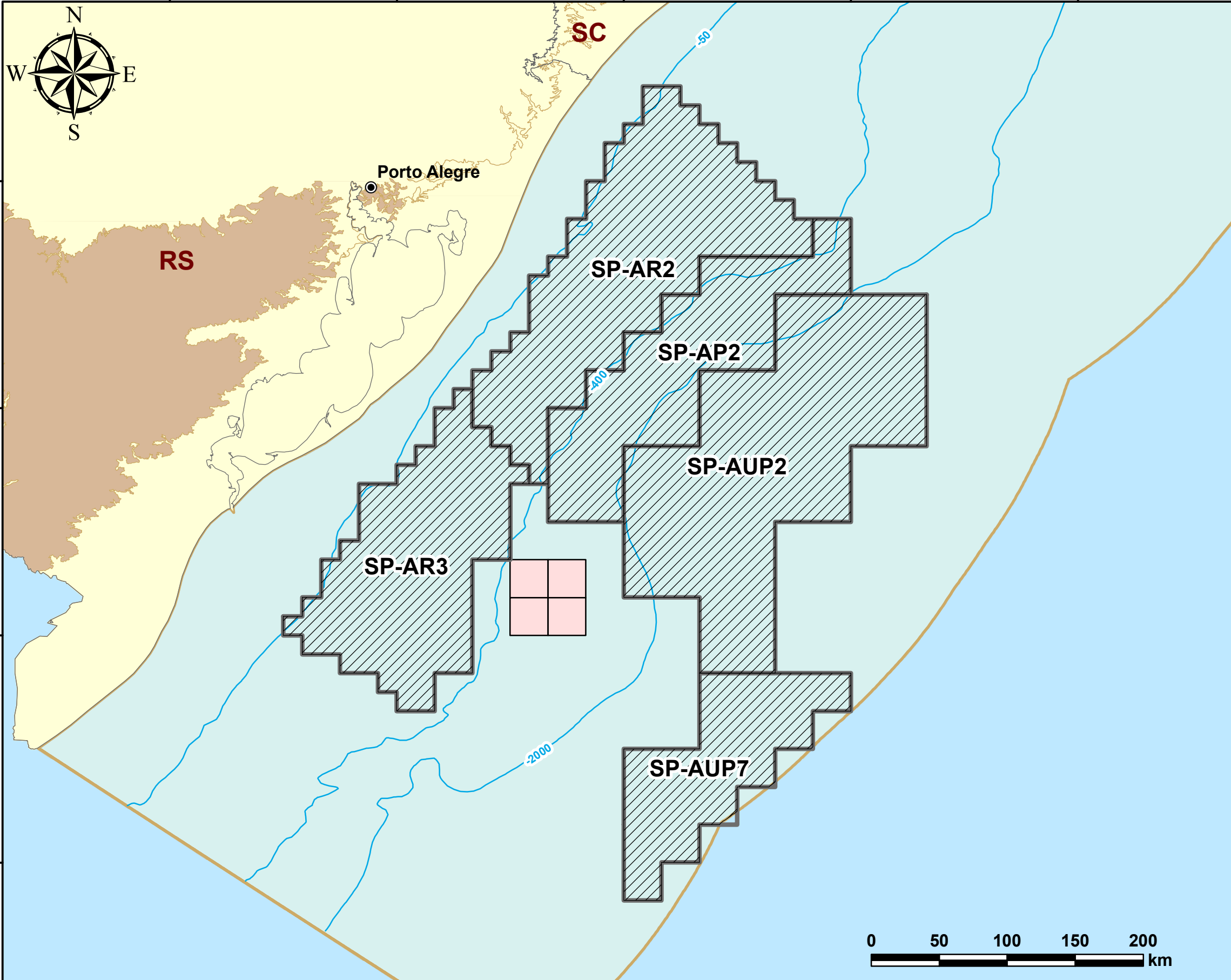
52°30'0"W

51°0'0"W

49°30'0"W

48°0'0"W

46°30'0"W



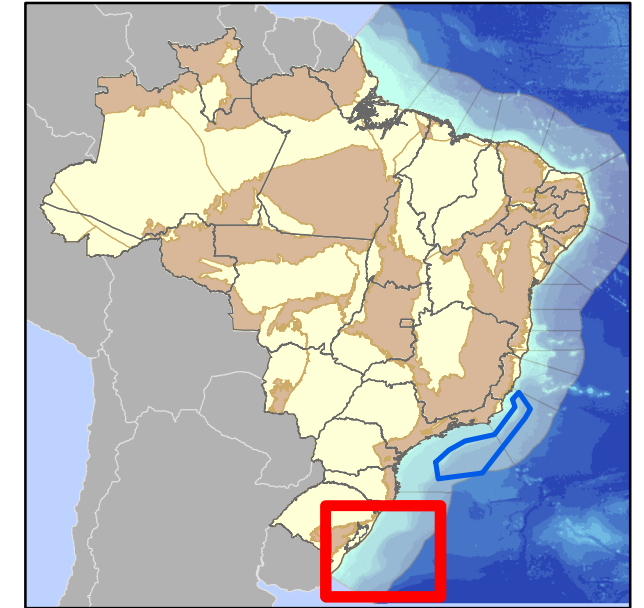
52°30'0"W

51°0'0"W






49°30'0"W

48°0'0"W

46°30'0"W



Legenda / Legend

-  Setor R18 / R18 Sector
-  Rodada 6 / Round 6
-  Linhas Batimétricas / Bathymetrics Lines
-  Bacia Sedimentar / Sedimentary Basin
-  Embasamento / Basement Units

Data de atualização: 06/09/2018
 Datum: SIRGAS 2000
 Escala: 1:3.000.000
 ANP/SDT

30°0'0"S

31°30'0"S

33°0'0"S

34°30'0"S