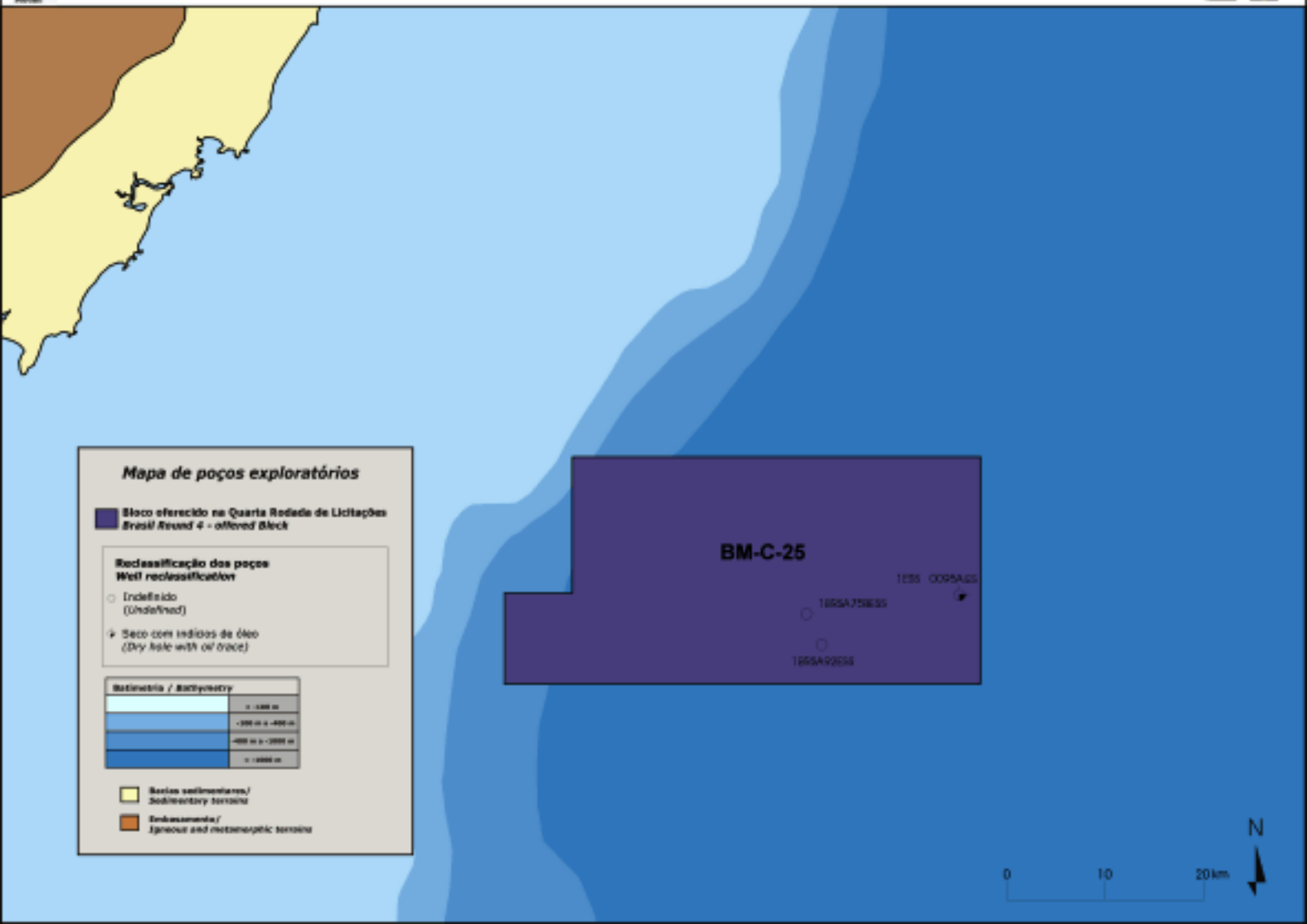


0 10 20 km





Mapa de poços exploratórios

Bloco oferecido na Quarta Rodada de Licitações Brasil Round 4 - offered Block

Reclassificação dos poços Well reclassification

- Indefinido
(Undefined)
- Seco com indícios de óleo
(Dry hole with oil trace)

Batimetria / Bathymetry	
	< -100 m
	-100 m a -400 m
	-400 m a > -2000 m
	> -2000 m

- Bacias sedimentares/
Sedimentary terranes
- Embasamento/
Igneous and metamorphic terranes

BM-C-25

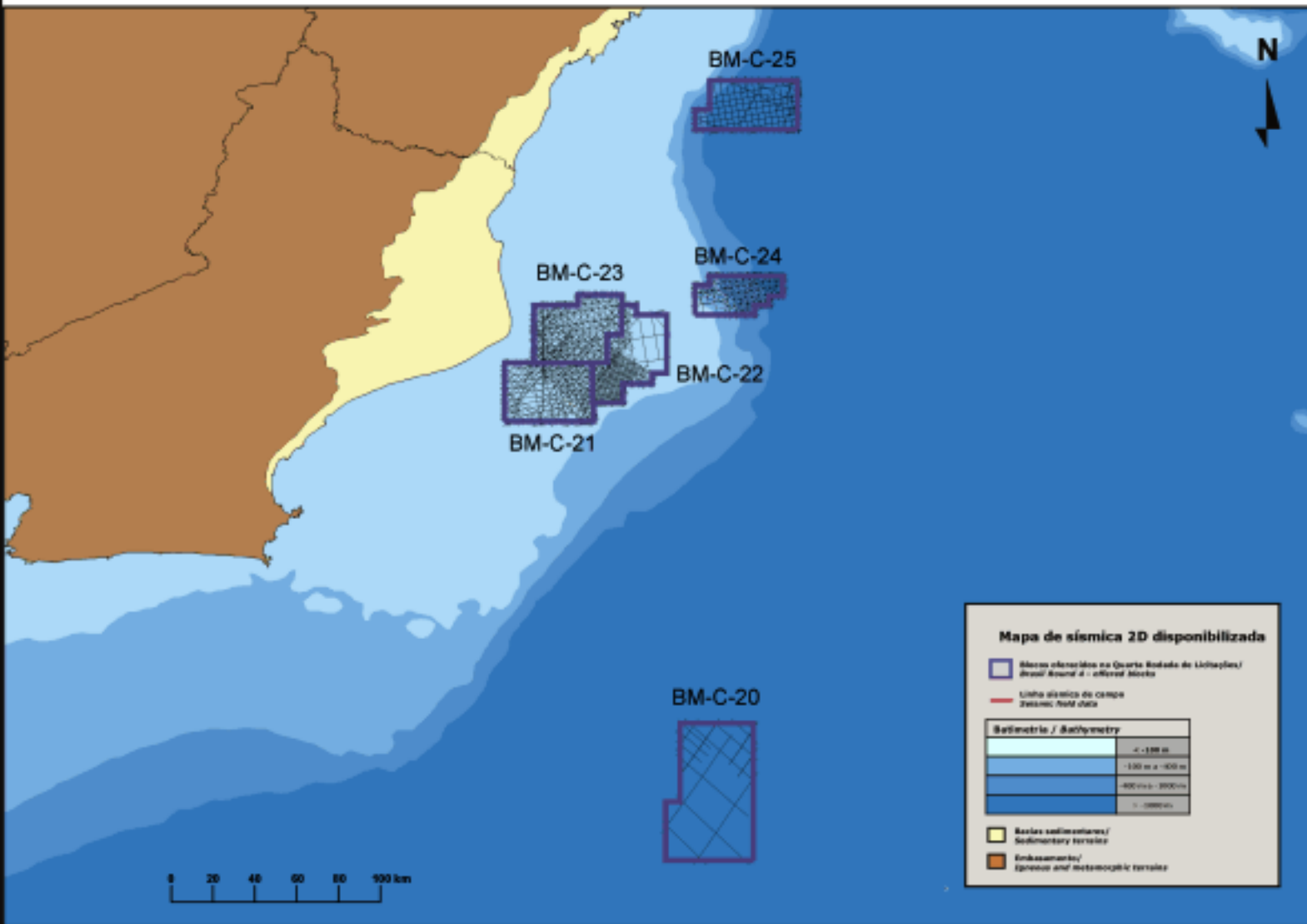
1555 0055AGS

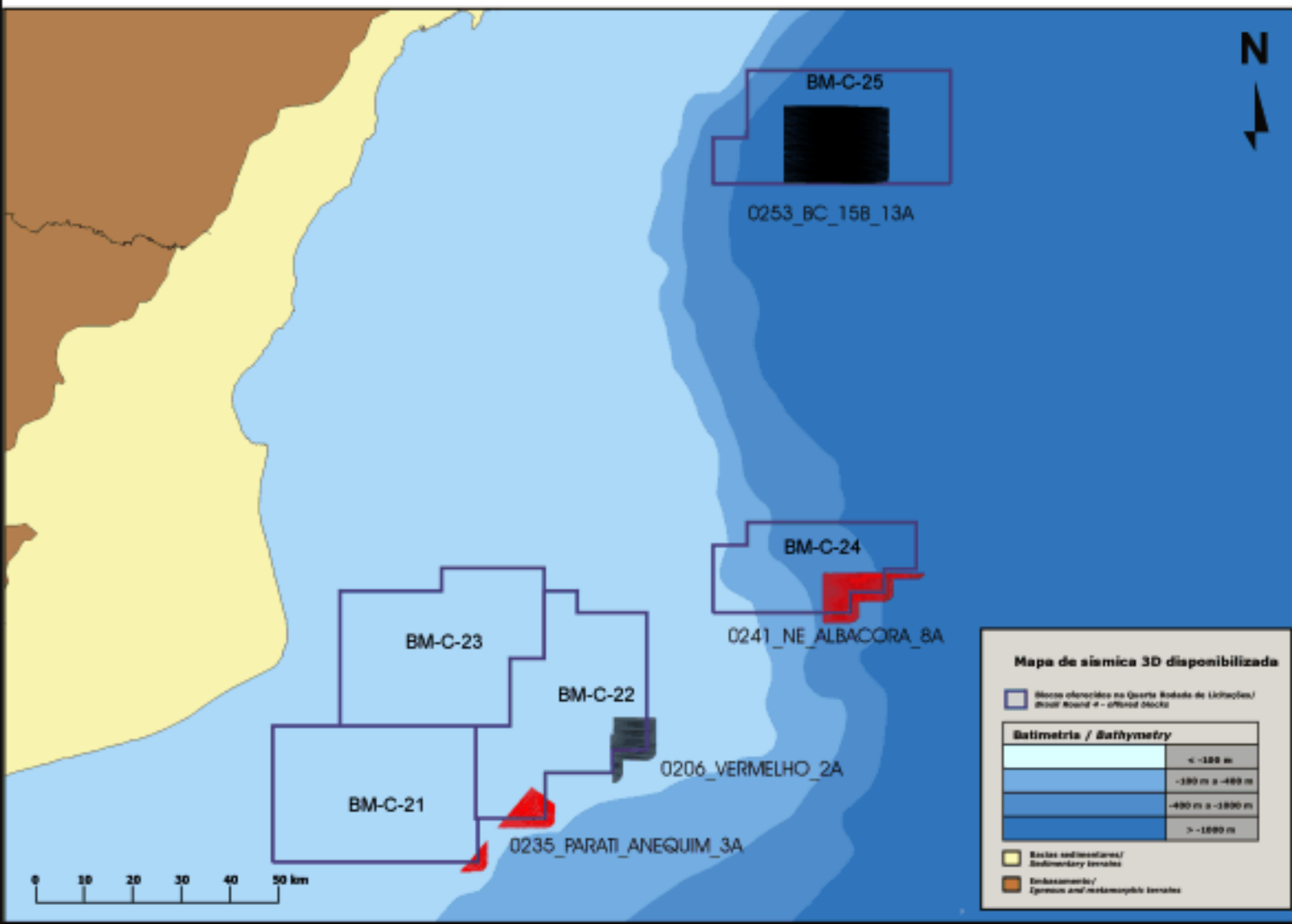
1555A75825

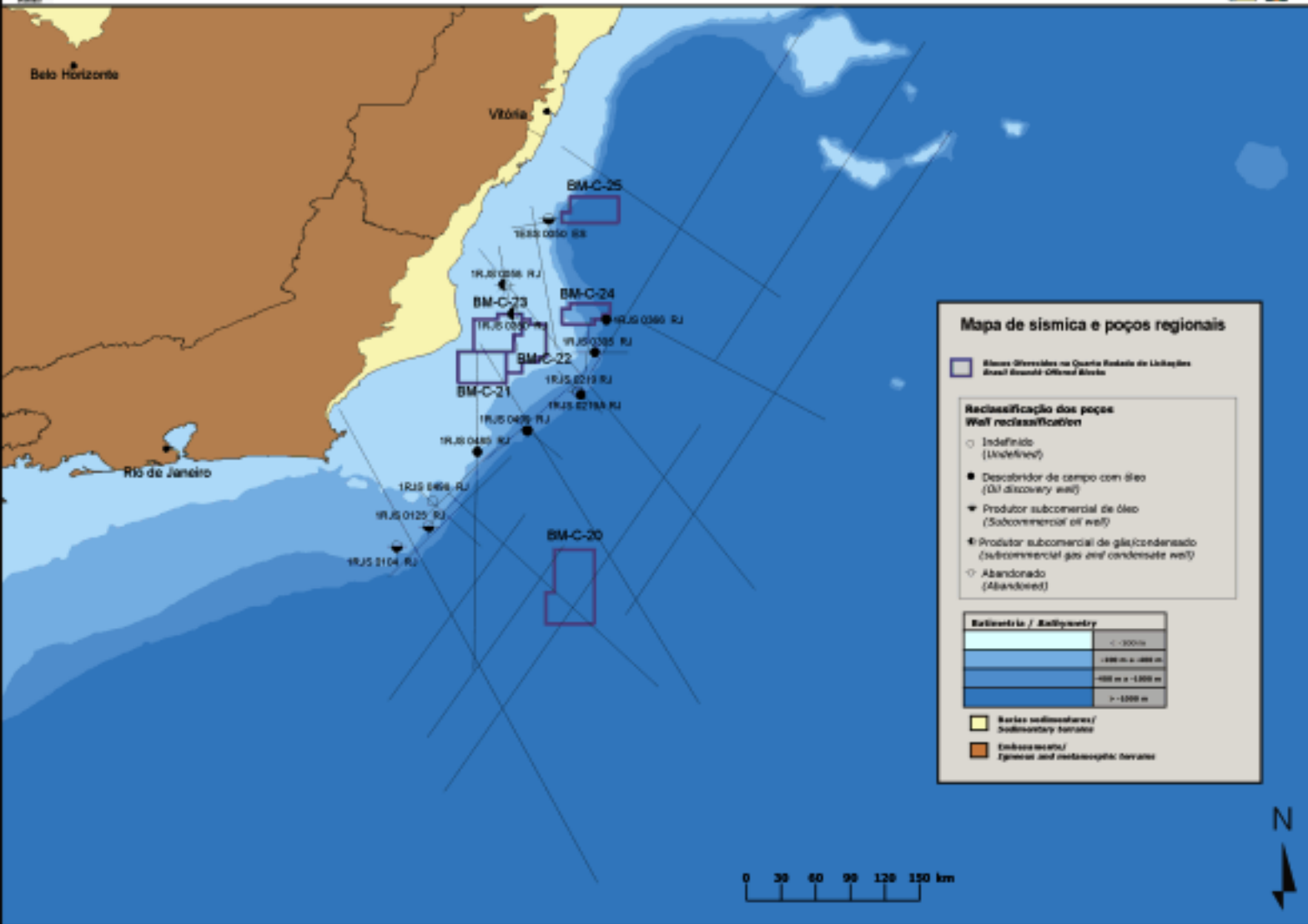
1555A92534

0 10 20 km

N







Mapa de sísmica e poços regionais

Bloco Operado no Quarto Estado de Licitação Brasil - Brasil - Oilfield Block

Reclassificação dos poços Well reclassification

- Indefinido (Undefined)
- Descobridor de campo com óleo (Oil discovery well)
- Produtor subcomercial de óleo (Subcommercial oil well)
- Produtor subcomercial de gás/condensado (Subcommercial gas and condensate well)
- Abandonado (Abandoned)

Batimetria / Bathymetry	
	< -300 m
	-300 m a -600 m
	-600 m a -1.000 m
	> -1.000 m

- Series sedimentares / Sedimentary basins
- Embasamento / General and metamorphic terranes

